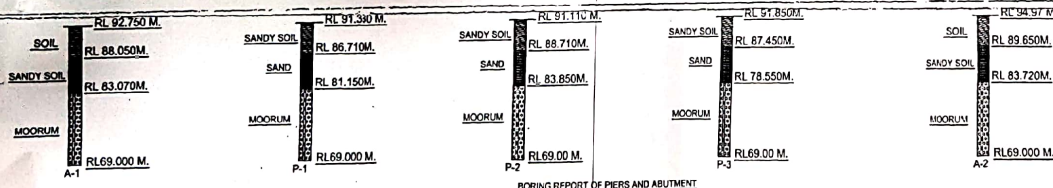
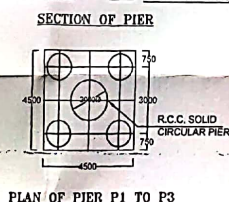
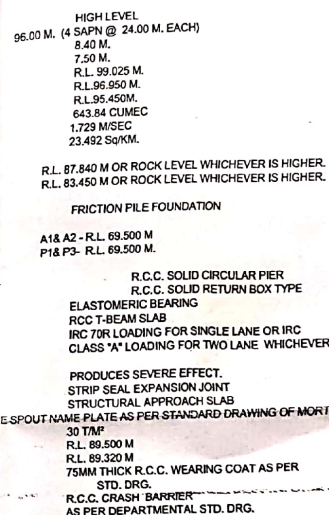


FOR CONST. OF H.L. BRIDGE ACROSS AAMAJHARIYA NALA ON PATHHALGAON TO SARASMAL BUDHAGAON -LAILUNGA ROAD.

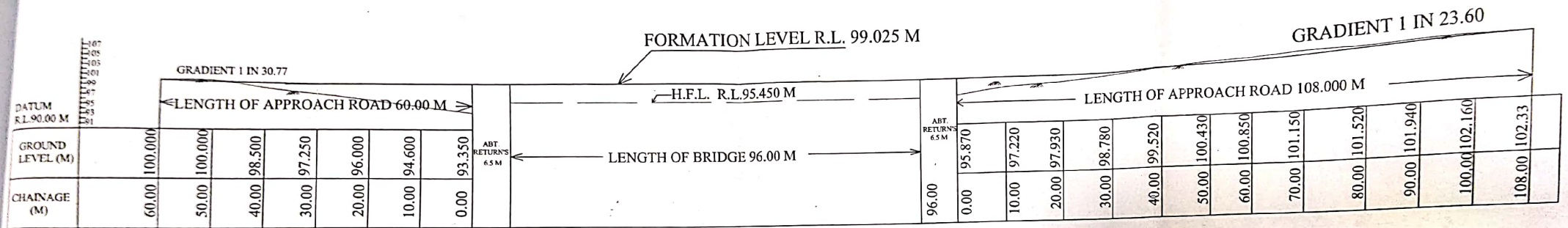


This is too certified that above Bore log Data chart is correct as per data of boring found in field.

OFFICE OF THE EXECUTIVE ENGINEER			
P.W.D. BRIDGE CONSTRUCTION DIVISION			
AMBIKAPUR (C.G.)			
TITLE <i>UP</i>			
S.D.O.		E.E.	
SE.		C.E.	
GENERAL ARRANGEMENT DRAWING			
CONST. OF HIGH LEVEL BRIDGE ACROSS PATHHALGAON TO SARASMAL BUDHAGAON -LAILUNA ROAD.			
DRG. NO.-GAD/01		DATE -	
SCALE - N.T.S.			

<<<<< PATHHALGAON SIDE

SARASMAL SIDE >>>>>



L- SECTION OF APPROACH ROAD

SUBMITTED BY:		
	S.D.O.	E.E.
DRAWN BY:	OFFICE OF THE EXECUTIVE ENGINEER P.W.D. BRIDGE CONSTRUCTION DIVISION AMBIKAPUR	
	L- SECTION OF APPROACH ROAD ACROSS AAMAJHARIYA NALA ON PATHHALGAON TO SARASMAL BHUDHAGAON LAILUNGA ROAD	
DRG NO. >	DATE >	



Sarasmal Side >>>>




<<<< Patthalgaon Side

H.F.L. R.L. 95.450 M

108
107
106
105
104
103
102
101
100
99
98
97
96
95
94
93
92
91
90

R.L. OF BED LEVEL	CHAINAGE (M)	50.00	100.000	40.00	98.500	30.00	97.250	20.00	96.030	10.00	94.600	0.00	92.750	10.00	91.750	20.00	91.380	30.00	91.170	40.00	91.000	50.00	91.000	60.00	91.050	70.00	91.450	80.00	92.750	90.00	93.990	95.00	95.800	10.00	97.220	20.00	97.930	30.00	98.700
----------------------	-----------------	-------	---------	-------	--------	-------	--------	-------	--------	-------	--------	------	--------	-------	--------	-------	--------	-------	--------	-------	--------	-------	--------	-------	--------	-------	--------	-------	--------	-------	--------	-------	--------	-------	--------	-------	--------	-------	--------

CROSS SECTION AT PROPOSED SITE OF AAMAJHARIYA NALA

		
Sub Engg.	S.D.O.	E.E.
Office of the Executive Engineer P.W.D. Bridge Division Ambikapur		
Construction of H.L. Bridge Across Aamajhariya Nala on Patthalgaon to Sarasmal Budhagaon Jailunka Road		